






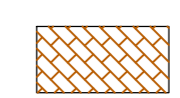

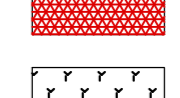






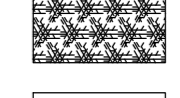







Legenda

-  Zona A
-  Zona B1
-  Zona B2
-  Zona B2\*
-  Zona B3
-  Zona B4
-  Zona C1 - C1\* - C1\*\*
-  Zona PRU
-  Zona C2
-  Zona C2\*
-  Zona D1
-  Zona D2
-  Zona D2\*
-  Zona E
-  Zona G
-  Zona G1
-  Zona H
-  Zona S1
-  Zona S2
-  Zona S3
-  Zona S4 - viabilità
-  Tipologia di interesse ambientale



SS 554 "CAGLIARITANA"  
 ADEGUAMENTO ALLA SEZIONE STRADALE CAT. B  
 "EXTRAURBANA PRINCIPALE", ELIMINAZIONE DELLE INTERSEZIONI  
 A RASO ED INTERVENTI DELEGATI  
 ACCORDO DI PROGRAMMA - ALLEGATO

PROGETTO PRELIMINARE

COMUNE DI SELARGIUS		PIANO URBANISTICO COMUNALE		Planimetria su P.R.G.	
016.4 - tav. 4d14 (post-operam)					
CODICE PROGETTO	PROGETTO	LV. PROG.	N. PROG.	NOME FILE	REVISIONE
					SCALA:
					1:4000
C					
B					
A					
REV.	DESCRIZIONE	DATA	REDATTO	VERIFICATO	APPROVATO